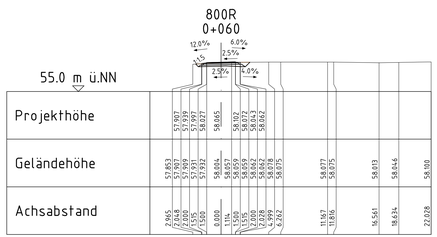


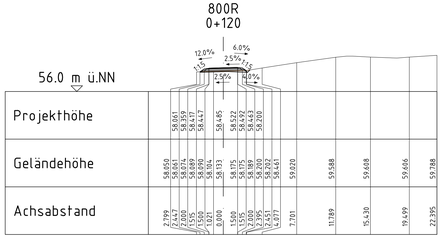


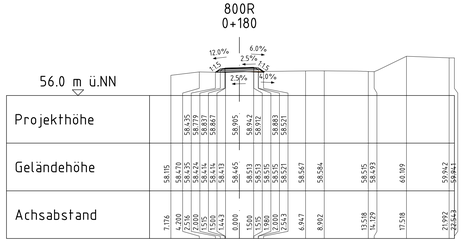
800R
0+180
56.0 m ü.NN
12.0%
6.0%
2.5%
2.5%
4.0%
1.5
7.5
Projekthöhe
58.135 58.435 58.435 58.837 58.867 58.905 58.942 58.972 58.883 59.521 58.567 58.584 58.515 59.042 59.021 59.942 59.961
Geländehöhe
58.115 58.470 58.535 58.614 58.614 58.613 58.613 58.513 58.513 58.513